

# Effects of wildfire and topography on soil nutrients in a semiarid restored grassland

Jian Liu · Liping Qiu · Xiang Wang · Xiaorong Wei · Hailong Gao · Yanjiang Zhang · Jimin Cheng

Received: 1 December 2017 / Accepted: 17 April 2018 / Published online: 27 April 2018  
© Springer International Publishing AG, part of Springer Nature 2018

## Abstract

**Background** Wildfire and topography each have significant effects on soil biogeochemical cycles, but their interactive effects on soil nutrients remain largely unclear, hindering the precise prediction of the effects of fire on soil biogeochemical cycles in a larger spatial scale.

**Methods** We examined soil nutrient contents from restored grass slopes that had suffered wildfires and adjacent restored grass slopes without any wildfire. Topographic factors included slope aspects (north and south slopes) and positions (upper, middle and lower slopes).

**Results** Fire significantly increased the contents of soil organic carbon (OC), total nitrogen (TN) (0–10 cm), ammonium ( $\text{NH}_4^+$ ), and extractable phosphorous (EP), decreased the contents of nitrate ( $\text{NO}_3^-$ ) and available

potassium (AK), and had minimum influence on total phosphorus (TP) content. Slope aspect and position also affected soil nutrients, with higher contents in the north slope than the south slope and at the upper slope than the lower slope. The effects of fire on soil OC, TN, and  $\text{NO}_3^-$  were consistent across north and south slopes, but the effects on soil  $\text{NH}_4^+$ , TP, EP and AK varied with slope aspect. However, the effects of fire on soil nutrients were not influenced by slope position.

**Conclusion** These results indicate that slope aspect should be considered in predicting the response of soil biogeochemical cycles to fire.

**Keywords** Fire · Semiarid restored grassland · Slope aspect · Slope position · Soil nutrients

Responsible Editor: Lucas Silva.

**Electronic supplementary material** The online version of this article (<https://doi.org/10.1007/s11104-018-3659-9>) contains supplementary material, which is available to authorized users.

J. Liu · L. Qiu (✉) · X. Wei · H. Gao · Y. Zhang · J. Cheng  
State Key Laboratory of Soil Erosion and Dryland Farming in the Loess Plateau, Northwest A&F University, Xinong Road, #26, Yangling 712100 Shaanxi Province, China  
e-mail: qiulp79@163.com

J. Liu · J. Cheng  
College of Animal Science and Technology, Northwest A&F University, Xinong Road, #22, Yangling 712100 Shaanxi Province, China

X. Wang  
Department of Soil, Water and Climate, University of Minnesota, St. Paul 55108-6028, USA

## Introduction

As a global ‘herbivore’, fire has been burning ecosystems for half billion years, since the Late Silurian Period (420 Myr) when vascular plants began to cover the Earth’s surface (Bond and Keeley 2005), helping to shape global vegetation distribution and to maintain the structure and function of fire-prone communities (Collins 1992; Flannigan 2015; Pellegrini et al. 2015). Restored grasslands, usually characterized by the high plant productivity and soil fertility (Cheng et al. 2016; He et al. 2009), suffer a great fire risk due to the accumulation of stand/fall litter (Davies et al. 2010), particularly in semiarid regions that may suffer high temperature and prolonged droughts due to climate

change (Pitman et al. 2007). Previous studies in sagebrush grassland showed that fire increased aboveground biomass and soil inorganic N concentrations but decreased soil moisture (Davies et al. 2007; Davies et al. 2008). However, the studies about the effects of fire in semiarid restored steppe are still rare. The lack of evidence regarding the effects of fire on restored ecosystems limits our understanding of the biogeochemical cycles and the sustainable use of restored grasslands.

Soil nutrients play important roles in maintaining the structure and function of grassland ecosystems (Reich and Hobbie 2013; See et al. 2015; Turner and Wright 2014). Long-term grazing exclusion increased soil organic carbon (OC) and nutrients, which resulted from the increased primary production that in turn increased the organic materials inputs through surface litter and roots (He et al. 2009; Jing et al. 2014; Mofidi et al. 2013), but these positive effects depended on plant productivity, precipitation, and grassland status before exclusion (Davies et al. 2014; Fernández-Lugo et al. 2013; Hu et al. 2016; Jones and Carter 2016). Given the aboveground biomass and stand/fall litters were greater in the restored grassland than unrestored grasses (e.g., grazing), the effects of fire on nutrients cycling in soils may differ in restored versus unrestored grassland (Davies et al. 2010). Understanding how soil nutrients respond to fire would, therefore, provide essential knowledge about biogeochemical cycles, ecosystem succession, and management in grasslands. The responses of soil nutrients to fire vary with different factors, included of vegetation type, fire intensity, fire duration, time after fire, topography, climate, and soil sampling depth (Bodí et al. 2014; Ficken and Wright 2017; Grierson et al. 1999; Wan et al. 2001), and thus no consensus has yet been reached. For example, N availability was observed not to be affected by frequent fire in a South African savanna (Coetsee et al. 2008), decreased in an Australian mesic savanna (de Souza et al. 2016), but increased in an American big sagebrush steppe (Davies et al. 2007). Soil organic carbon (OC) was decreased up to 50% in the upper 10 cm of a Humic Cambisol under a pine forest after a wildfire (Fernández et al. 1997), was not affected in a semiarid grassland (Novara et al. 2013) and was increased in a savanna after annual and intermediate burnings (da Silva and Batalha 2008). Furthermore, leaching, rainfall, soil erosion, and the plant regrowth post-fire affect the response of soil nutrients to fire (Balfour et al. 2014; Ficken and Wright 2017; Hanan et al. 2017). Therefore, those factors that

influence the response of soil nutrients to fire should be disentangled to improve our ability to understand and predict soil biogeochemical cycles.

Slope aspect and position are well documented to cause variability in soil microclimates (solar radiation, temperature, and soil moisture) (Bennie et al. 2008; Burnett et al. 2008). In the Northern Hemisphere, the south slope receives more solar radiation than the north slope, which resulted in the higher temperature and lower soil moisture in south slope (Burnett et al. 2008; Wang et al. 2011). Soil moisture and temperature influence plant growth, community composition, litter quality, the decomposition of litter, and the mineralization of soil organic matter, which ultimately affects soil nutrients status (Del Grosso et al. 2008; Gershenson et al. 2009; Liu et al. 2007; Liu et al. 2009). Solar radiation also influences soil nutrients due to its effects on the photodegradation of litter and microbial activities (Austin and Vivanco 2006; Brandt et al. 2010). Therefore, slope aspect affects soil nutrients. For example, the contents of soil nitrate ( $\text{NO}_3^-$ ) and ammonium ( $\text{NH}_4^+$ ) in north slope were higher than those in south slope in the Loess hilly regions (Huang et al. 2015). Slope position affects soil nutrients through its effects on soil moisture and the transportation of sediments along the slope, resulting in the redistribution of nutrients and vegetation (Fu et al. 2004). Generally, the lower slope has higher soil moisture and nutrient contents than the upper slope (Hook and Burke 2000).

Fire usually occurs in ecosystems that have complex landforms (Heyerdahl et al. 2001; Schoennagel et al. 2004). The effects of fire on ecosystem processes are thus affected by the topography, which determines the microclimate, fuel quantity, and fire severity (Alexander et al. 2006). However, to date, the influence of topography (slope aspect and position) on the responses of soil nutrients to fire (and thus the interactive effects between fire and topography) have rarely been studied, hindering the precise prediction of the biogeochemical cycles in those fire-affected ecosystems, the extrapolation of current knowledge to a larger spatial scale, and the identification of a universal pattern of influences.

On the basis of the above considerations, we generated the following hypotheses: (1) fire would increase soil nutrient contents due to the ash deposition (Marion et al. 1991), the enhanced mineralization of organic materials (Choromanska and DeLuca 2002), rainfall, and changes in soil moisture post fire (Balfour et al. 2014; Hanan et al. 2017); (2) the effects of fire on soil

nutrients would vary with slope aspect due to the differences in microclimate (radiation, temperature, and soil moisture) and biomass distribution between north and south slopes (Huang et al. 2015; Måren et al. 2015; Suggitt et al. 2011); (3) the effects of fire on soil nutrients would be greater in the lower slope than the upper slope, because fire accelerates soil erosion and then soil nutrients tend to accumulate in the lower slope (Johansen et al. 2001). To test these hypotheses, we examined soil nutrients and moisture from restored grass slopes that had suffered wildfire in the previous year (fire treatment) and adjacent restored grass slopes that did not suffer any wildfire (the control). Soil samples were collected in south and north slopes and in the upper, middle and lower slope positions of both slopes for the control and fire treatments to examine whether the effects of fire vary with slope aspect or position. These factors have not been previously assessed but are essential to understand given the role of topography in mediating the effects of fire on soil biogeochemical processes in grassland ecosystems.

## Materials and methods

### Study area

This study was conducted in the Yunwu Mountain National Natural Grassland Protection Zone in the Loess Plateau (106°21'–106°27'E, 36°10'–36°17'N, altitude 1800–2148 m), near Guyuan City, Ningxia Hui Autonomous Region, China. To prevent soil erosion and protect grassland plant diversity from overgrazing during the restoration, a protectionary zone excluding grazing and/or other disturbances was established in 1982. With longer time scales of grazing exclusion, the fire risk increases. Fires were recorded in 1999 and 2008 in two areas of the protection zone (Wu et al. 2014), but not in the study sites of this paper. The area is characterized by a continual monsoon climate, with a mean annual temperature of 6.9 °C. The annual maximum and minimum temperatures occur in July (22–25 °C) and January (−14 °C), respectively. The mean annual precipitation is 448 mm (from 1957 to 2011), approximately 60–75% concentrated in July–September, while the mean potential evaporation is 1330–1640 mm. There are significant topographic variations, with hills and gully slope shapes in this area. The plant community is dominated by *Stipa grandis*, *S. przewalskyi*, and

*Artemisia sacrorum*. According to the Chinese taxonomic system, the soil in the research area is a mountain grey-cinnamon soil classified as a Calci-Orthic Aridisol, equivalent to a Haplic Calcisol in the FAO/UNESCO system (Qiu et al. 2015).

### Field investigation, sampling design, and laboratory analysis

In October 2012, a wildfire occurred in the restored grassland with an area of ca. 2 ha (Fig. 1). The fire in our research area was typically a surface head fire, which quickly burned the aboveground vegetation, included of aboveground biomass and stand/fall litter, and was characterized by relatively lower temperatures and shorter duration compared to the forest fire. As the fire without human control, no data of fire characteristic (e.g. temperature and wind speed) was recorded.

To test the effects of fire, we chose the burned slopes as the fire treatment and the adjacent unburned slopes as the control treatment. The burned and unburned grassland have been in natural restoration condition (excluded from grazing, fire, and any human disturbances) for at least 31 years. Two sampling slopes (north and south slopes) were established in each of the fire and control treatment for detecting the effects of slope aspect. In each slope, 2–7 plots (1 m × 1 m) were set at each slope position (upper, middle and lower) for examining the effects of slope position. The details of each sampling slope are presented in Table 1. As the fire treatment was not far from the control treatment and all the sampling plots had the similar slope gradients, the vegetation type and soil condition of each sampling plot were similar before the fire. Therefore, any differences in soil nutrient contents in our study could be ascribed to the effects of fire and topography (slope aspect and slope position).

On August 5, 2013, the canopy cover was estimated, and all the aboveground biomass was cut at the surface of the ground and dried at 65 °C for 24 h to measure the aboveground biomass in each sampling plot. Three soil cores in each plot were collected from the 0–10 and 10–20 cm depths with an auger (0–20 cm depth, 5 cm diameter) and then mixed into one composite sample. A total of 110 soil samples were collected. Large pieces of roots and litter were removed, air dried and ground to pass through 2 mm sieve for the measurement of soil  $\text{NO}_3^-$ ,  $\text{NH}_4^+$ , extractable P (EP), and available potassium (AK), and through 0.25 mm sieve for the measurement of soil OC, total nitrogen (TN), and total

**Table 1** Characteristic of sampling plots

Treatment	Slope aspect	Slope length (m)	Slope (°)	Number of sampling plots in each slope position			Altitude of each slope position (m)		
				Upper	Middle	Lower	Upper	Middle	Lower
Control	North	70	15	3	3	2	2100	2097	2094
	South	180	15	7	6	6	2102	2092	2080
Fire	North	150	15	6	5	5	2102	2096	2092
	South	110	17	4	4	4	2102	2093	2087

phosphorus (TP). The soil moisture at the 0–6 cm depth was measured in each sampling plot on July 22, July 30, Aug 3, Aug 9, and Aug 15, 2013, using an impedance probe (theta probe soil moisture sensor, type ML2 and HH2 recording device, Delta-T Devices, Cambridge, England). We measured three times randomly in each plot and reported the average value. Precipitation was recorded by a weather station near the study area.

The contents of soil OC, TN, TP, EP, and AK were measured according to the standard methods described by Page et al. (1982). Soil OC was determined using the Walkley-Black method, TN was measured using the Kjeldahl method, TP was analyzed colorimetrically after wet digestion with sulphuric acid and perchloric acid, EP was measured by the Olsen method, and AK was measured by flame photometry after extraction by ammonium acetate. Soil  $\text{NO}_3^-$  and  $\text{NH}_4^+$  were determined by a Lachat Flow Analyzer (AutoAnalyzer3-AA3, Seal Analytical, Mequon, WI) after extraction by potassium chloride (Kachurina et al. 2000).

#### Data analysis

Multi-way analysis of variance (MANOVA) was conducted using SPSS for Windows (Version 23.0, SPSS Inc., Chicago, IL, USA) to test the direct and interactive effects of fire, soil depth, slope aspect and position on soil nutrients.

## Results

### The effects of fire on soil nutrients

Fire significantly affected the contents of soil OC and nutrients, and the effects varied with soil depth (Table 2). Averaged across slope aspects and slope positions, soil OC and  $\text{NH}_4^+$  contents were significantly higher in the

fire treatment than the control (+11% and +10% for OC,  $P < 0.01$ ; +29% and +16% for  $\text{NH}_4^+$ ,  $P < 0.05$ , at the 0–10 cm and 10–20 cm depths, respectively), while the  $\text{NO}_3^-$  content was significantly lower in the fire treatment than the control (–26% and –27% at the 0–10 and 10–20 cm depths, respectively,  $P < 0.01$ ) (Table 3). However, the effects of fire on TN, EP, and AK varied with soil depth. The contents of TN and EP were significantly higher in the fire treatment than the control at the 0–10 cm depth (+7% and +44%,  $P < 0.05$ ) but was not affected by the fire at the 10–20 cm depth. The AK content was significantly decreased by fire at the 10–20 cm depth (–15%,  $P < 0.01$ ), but was not altered at the 0–10 cm depth. TP was not affected by the fire at either soil depth.

### The effects of topography on soil nutrients

Most soil nutrients varied with slope aspect in this grassland (Table 2). Soil OC and TN contents in the north slope were significantly higher than those in the south slope ( $P < 0.05$ ) regardless of soil depth and fire treatment (Fig. 2). The contents of soil TP, EP and AK in the north slope were also significantly higher than those in the south slope ( $P < 0.01$ ) for the control treatment but were similar between two slope aspects for the fire treatment at two soil depths (Fig. 2). However, slope aspect did not affect the contents of  $\text{NO}_3^-$  and  $\text{NH}_4^+$  (Table 2). For example, the  $\text{NO}_3^-$  content was similar between north and south slopes at both treatments and both soil depths (Fig. 2).

Slope position significantly affected the contents of soil OC, TN,  $\text{NH}_4^+$ , TP, and EP (Table 2), with the higher contents at the upper slope and lower contents at the lower slope (Fig. 3) across fire treatment and slope aspect. The effects of slope position on OC, TN and TP were significant at both 0–10 cm and 10–20 cm depths, but the effects on  $\text{NH}_4^+$  and EP were only significant at the 10–20 cm depth (Fig. 3).

**Table 2** Multi-way analysis of variance (MANOVA) for soil organic carbon (OC), total nitrogen (TN), nitrate ( $\text{NO}_3^-$ ), ammonium ( $\text{NH}_4^+$ ), total phosphorus (TP), extractable phosphorus (EP), and available potassium (AK) as affected by fire (F), slope aspect (SA), slope position (SP), and soil depth (D) in a semiarid restored grassland (Variance contribution (%))

	OC	TN	$\text{NO}_3^-$	$\text{NH}_4^+$	TP	EP	AK
F	3.18**	1.01*	16.02**	7.47**	3.36**	2.88**	4.75**
SA	18.67**	22.81**	0.49	0.14	10.92**	5.21**	4.21**
SP	4.37**	12.55**	1.65	8.76**	4.20**	4.32**	0.01
D	27.18**	23.32**	29.41**	14.06**	17.65**	33.74**	59.59**
F*SA	0.82	0.08	0.37	2.56*	10.92**	4.35**	5.88**
F*SP	1.71	0.97	0.32	1.15	4.20**	0.08	0.44
F*D	0.24	0.42	0.24	1.31	0.00	6.80**	0.29
SA*SP	2.78**	3.89**	0.08	1.49	1.68	0.84	0.84
SA*SD	0.06	0.02	0.24	4.77**	0.00	0.61	0.06
P*SD	0.16	0.07	0.60	0.73	0.00	1.33	0.52
F*SA*SP	1.07	0.25	0.08	0.29	5.04**	0.01	3.35**
F*SA*D	0.00	0.01	0.44	15.32**	0.01	0.70	0.04
F*SP*D	0.29	0.02	0.18	0.83	3.36*	0.23	0.77
SA*SP*D	0.13	0.31	0.71	5.31**	0.84	0.75	0.27
F*SA*SP*D	0.11	0.16	0.23	4.03**	0.01	0.07	0.14

All the value present here is the variance contribution of each factor and their interaction according to the result of the MANOVA by GLM model

\* and \*\* represent the  $P$  value  $<0.05$  and  $<0.01$ , respectively

Furthermore, these effects were consistent across the slope aspect and fire treatment as evidenced by the lack of interactions between slope position and fire treatment or slope aspect (Table 2).

The effects of fire, soil depth, slope aspect and position on soil nutrients and their interaction

Fire, soil depth, slope aspect, and position could significantly affect soil nutrients in this study. Soil depth

explained the most variation in soil nutrients than other factors (Table 2). For example, soil depth explained 27% of the total variance in soil OC, while fire, slope aspect, and position explained 3%, 19% and 4% of them, respectively. Meanwhile, the effects of topography (slope aspect and position) were larger than the effects of fire on most soil nutrients. For example, topography explained 35% of the total variance in soil TN, while fire explained 1%. Furthermore, most of the interactive effects among fire, topography, and soil

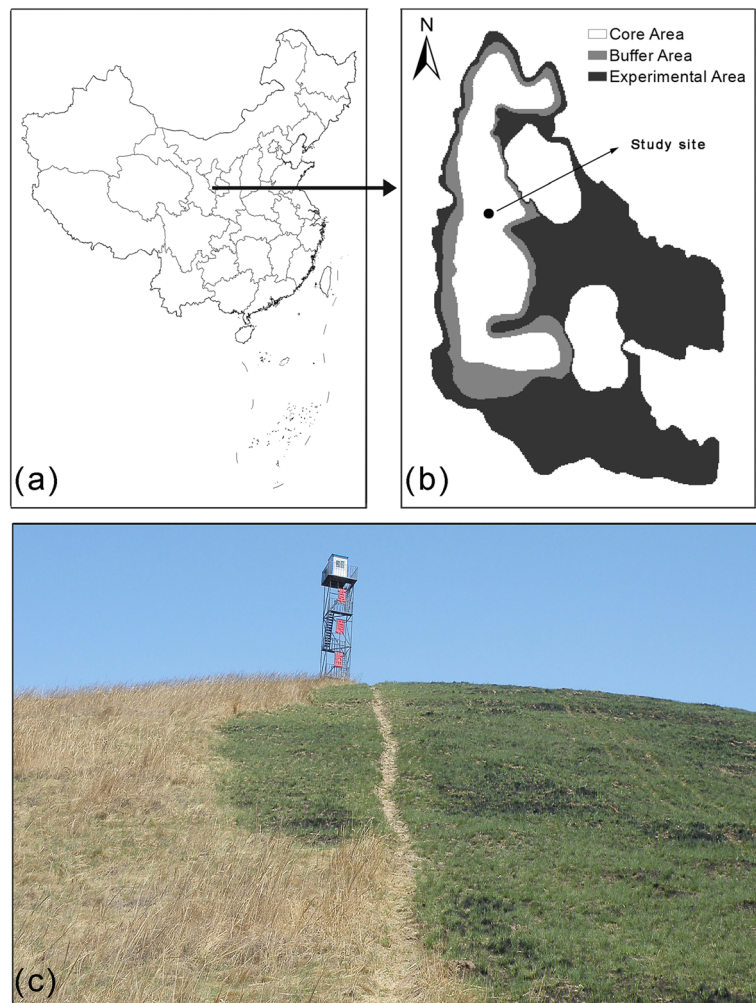
**Table 3** Effects of fire on soil organic carbon (OC), total nitrogen (TN), nitrate ( $\text{NO}_3^-$ ), ammonium ( $\text{NH}_4^+$ ), total phosphorus (TP), extractable phosphorus (EP), and available potassium (AK) at 0–10 and 10–20 cm depths in a semiarid restored grassland

	OC ( $\text{g}\cdot\text{kg}^{-1}$ )	TN ( $\text{g}\cdot\text{kg}^{-1}$ )	$\text{NO}_3^-$ ( $\text{mg}\cdot\text{kg}^{-1}$ )	$\text{NH}_4^+$ ( $\text{mg}\cdot\text{kg}^{-1}$ )	TP ( $\text{g}\cdot\text{kg}^{-1}$ )	EP ( $\text{mg}\cdot\text{kg}^{-1}$ )	AK ( $\text{mg}\cdot\text{kg}^{-1}$ )
0–10 cm							
Control	32.1 ± 0.9B	3.3 ± 0.1B	25.4 ± 0.9A	12.0 ± 0.7B	0.72 ± 0.01A	12.6 ± 0.8B	296 ± 9A
Fire	35.7 ± 0.8A	3.5 ± 0.1A	18.9 ± 0.9B	15.5 ± 0.9A	0.72 ± 0.00A	18.2 ± 0.78A	283 ± 6A
10–20 cm							
Control	27.1 ± 0.8B	2.9 ± 0.1A	17.2 ± 0.7A	10.4 ± 0.4B	0.69 ± 0.01A	10.0 ± 0.5A	187 ± 9A
Fire	29.7 ± 0.5A	3.0 ± 0.1A	12.5 ± 0.7B	12.1 ± 0.6A	0.69 ± 0.01A	9.6 ± 0.4A	160 ± 39B

Values represent the means ± standard errors; different uppercase letters indicate significant differences ( $P < 0.05$ ) between control and fire treatments at the same soil depth



**Fig. 1** Location of the study area (a and b) and photograph of burned and unburned grasslands (c)



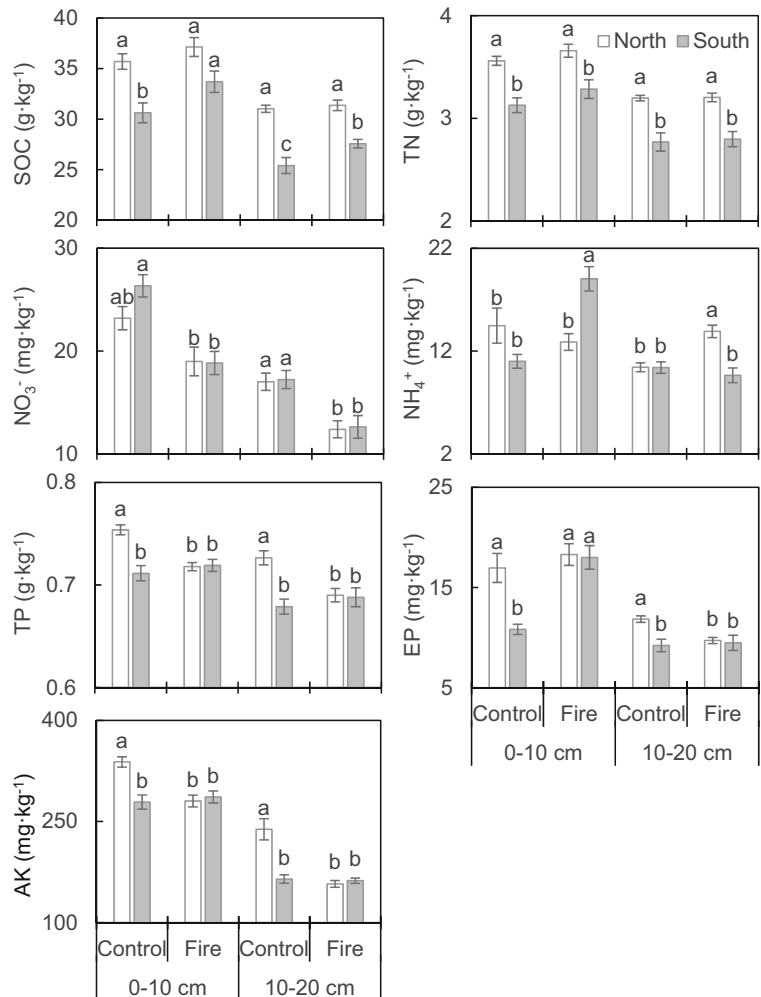
depth did not affect soil nutrients contents, except the interaction between fire and slope aspect.

The effects of fire on soil OC, TN, and  $\text{NO}_3^-$  contents were similar between north and south slopes ( $P > 0.05$  for the interactions between fire and aspect) (Fig. 4a, Table 2). The fire resulted in +9%, +3%, and -28% changes in OC, TN, and  $\text{NO}_3^-$  in the south slope and +3%, +2%, and -22% changes in the north slope, respectively. However, the effects of fire on  $\text{NH}_4^+$ , TP, EP, and AK contents varied with slope aspect ( $P < 0.05$  for the interactions between fire and aspect) and even with soil depth ( $P < 0.01$  for the interactions between fire and soil depth on EP and the interactions among fire, aspect and soil depth on  $\text{NH}_4^+$ ) (Fig. 4a, Table 2). For example, the fire resulted in an increase of TP in the south slope but a decrease in the north slope and these effects were consistent across 0–10 and 10–20 cm depths. Similarly, fire resulted in a 73% increase ( $P < 0.01$ ) in  $\text{NH}_4^+$  at the 0–

10 cm depth and a 7% decrease ( $P > 0.05$ ) at the 10–20 cm depth in the south slope but an 11% decrease ( $P > 0.05$ ) at the 0–10 cm depth and a 34% increase ( $P < 0.01$ ) at the 10–20 cm depth in the north slope. Furthermore, the effects of fire on most soil nutrients (OC, TN,  $\text{NO}_3^-$ ,  $\text{NH}_4^+$ , and EP) were greater in the south slope than the north slope for the 0–10 cm soils but were lower in the south slope than the north slope for the 10–20 cm depth ( $\text{NO}_3^-$ ,  $\text{NH}_4^+$ , TP, EP, and AK) (Fig. 4a).

The effects of fire on most soil nutrients were not affected by slope position as suggested by the lack of significant interactions between them (Table 2). Only the effect of fire on TP content was influenced by slope position ( $P < 0.05$ ), with a 5% decrease ( $P < 0.01$ ) from fire at upper slope and a 4% increase ( $P < 0.05$ ) at the lower slope but unvaried at middle slope at the 0–10 cm depth and unvaried in all 3 slope positions at the 10–20 cm depth (Fig. 4b). Therefore, the effects of fire on

**Fig. 2** Effects of slope aspects (north vs. south slopes) on soil organic carbon (OC), total nitrogen (TN), nitrate ( $\text{NO}_3^-$ ), ammonium ( $\text{NH}_4^+$ ), total phosphorus (TP), extractable phosphorus (EP), and available potassium (AK) in control and fire treatments at 0–10 and 10–20 cm depths in a semiarid restored grassland. Error bars denote two standard errors of the mean; means with different lowercase letters indicate significant at  $P < 0.05$  within the same soil depth



soil nutrients were consistent across slope position for this semiarid restored grassland.

The effects of fire, slope aspect and position on soil moisture

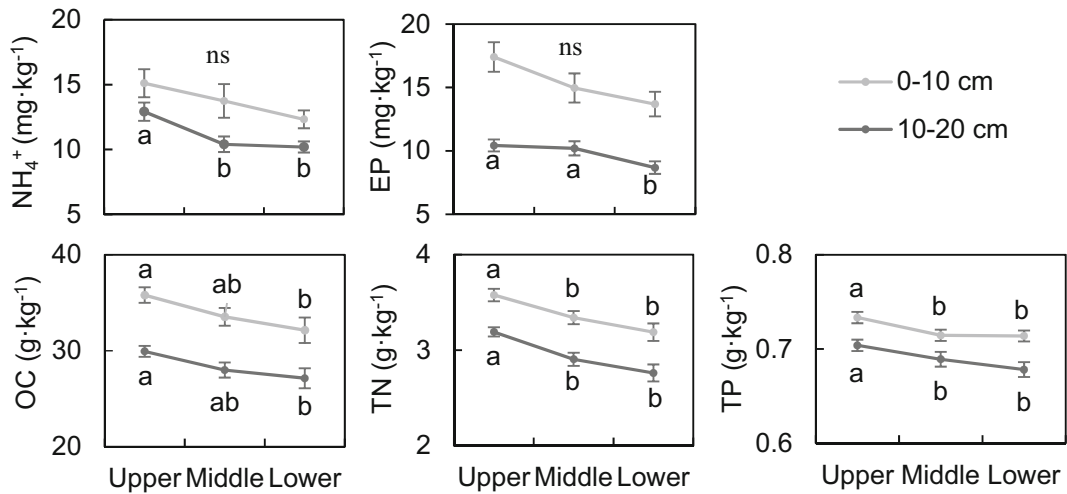
The fire significantly decreased soil moisture during the measurement period, which was 7% ( $P < 0.05$ ) lower in the fire treatment than the control. The effect of fire on soil moisture was increased by rain events (Fig. 5). For example, after 4, 3, and 4 days of rain (in the 5 days preceding measurement), soil moisture was 7%, 7%, and 11% lower in the fire treatment than the control ( $P < 0.05$ ) at days 11, 15, and 21, respectively.

Soil moisture varied significantly with slope aspects, with higher soil moisture in the north than the south slope (+16%,  $P < 0.05$ ) across the control and fire treatments

(Fig. 6). However, slope aspect did not affect the response of soil moisture to fire, with 10.4% lower soil moisture in the fire treatment than the control in both north and south slopes. The effect of slope position on soil moisture varied with slope aspect but was not influenced by fire treatment (Fig. 7). Although not statistically significant, soil moisture decreased with slope position in the south slope but increased with slope position in the north slope.

## Discussion

Partially supporting our hypotheses, a fire significantly increased the contents of soil OC, TN (0–10 cm),  $\text{NH}_4^+$  and EP (10–20 cm) but decreased  $\text{NO}_3^-$  and AK (10–20 cm). The contents of soil OC and TN were significantly higher in the north slope than the south slope, but



**Fig. 3** Effects of slope positions on soil organic carbon (OC), total nitrogen (TN), total phosphorus (TP), ammonium ( $\text{NH}_4^+$ ), and extractable phosphorus (EP) at 0–10 and 10–20 cm depths in a

semiarid restored grassland. ns, not significant; error bars denote two standard errors of the mean; means with different lowercase letters indicate significant at  $P < 0.05$  within the same soil depth

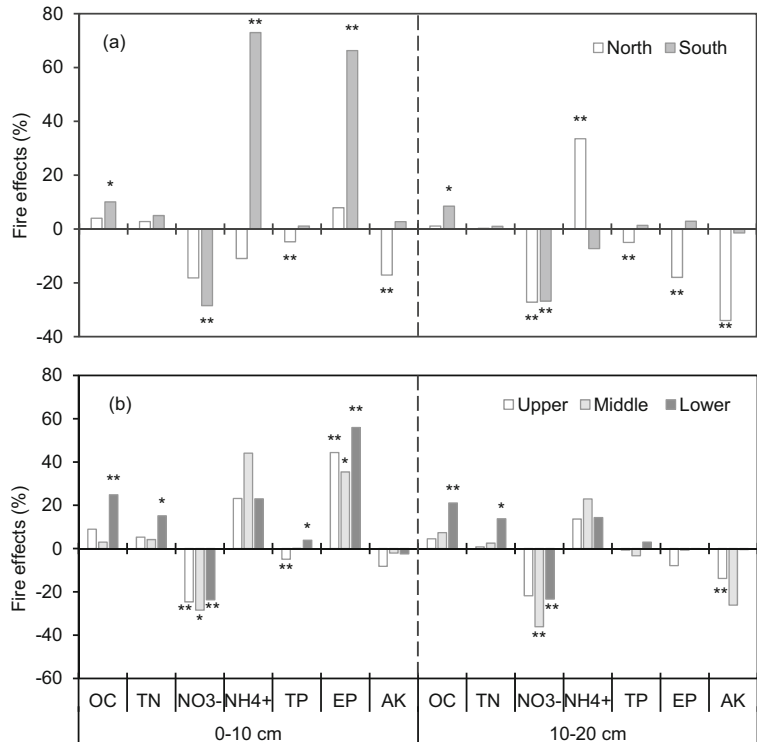
the contents of soil TP, EP, and AK were significantly higher in the north slope than the south slope only in control treatment. Slope position significantly affected the contents of soil OC, TN,  $\text{NH}_4^+$ , TP and EP with higher contents in upper slope and lower contents in lower slope. Furthermore, slope aspect significantly affected the effects of fire on soil nutrients ( $\text{NH}_4^+$ , TP, EP,

and AK), but slope position did not affect the effects of fire on most soil nutrients.

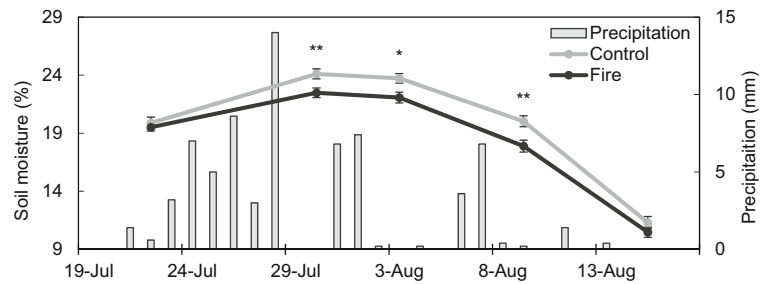
The effects of fire on soil nutrients

Our results showed that fire significantly increased the contents of soil OC and TN. The results were attributed

**Fig. 4** Effects of fire on soil organic carbon (OC), total nitrogen (TN), nitrate ( $\text{NO}_3^-$ ), ammonium ( $\text{NH}_4^+$ ), total phosphorus (TP), extractable phosphorus (EP), and available potassium (AK) in north and south slopes (a) and different slope positions (b) at 0–10 and 10–20 cm depths in a semiarid restored grassland. Fire effects were calculated by comparing the fire treatment with the control; \* and \*\* indicate significant at  $P < 0.05$  and  $P < 0.01$ , respectively







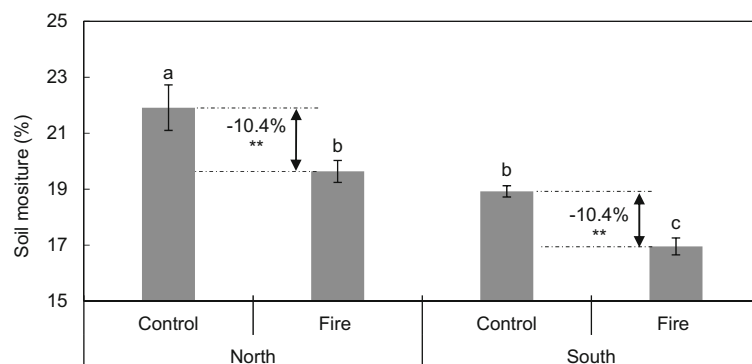
**Fig. 5** Effects of fire on soil moisture (the line) at the 0–6 cm depth and the precipitation during the measurement period (the bar) in a semiarid restored grassland. Error bars denote two

standard errors of the mean; means with \* and \*\* indicate significant between control and fire treatments at  $P < 0.05$  and  $P < 0.01$ , respectively

to the post-fire ash deposition and pyrogenic C input (Pereira et al. 2013). The grassland fire was characterized by lower temperatures (usually lower than 400 °C at the surface) and of shorter duration compared with forest fires (Gibson et al. 1990; Miranda et al. 1993), resulting in the incomplete combustion of organic materials and the residues of organic materials in the ash from the burning of aboveground vegetation, litter, and organic-rich surface soil (Bodí et al. 2014). These residual organic materials are incorporated into the soil by the rainfall (Santín et al. 2012; Schmidt and Noack 2000), which increases the contents of soil OC and TN. In our study, rainfall occurs in a short time after a fire, but no significant runoff was observed. Therefore, the organic materials in the ash were leached into the deeper soil rather than a lateral loss by wind erosion or runoff (Balfour et al. 2014; Fonseca et al. 2017). Our results were in agreement with previous observations in various ecosystems. For example, fire was reported to increase soil TN in a South African coastal fynbos ecosystem

(Stock and Lewis 1986), increase organic matter in a grassland of Lithuania (Pereira et al. 2013), and double soil OC and N concentrations in the A horizon in a Dystric Cambisol under a Mediterranean pine forest (Knicker et al. 2005). However, our results differed from the results of intensive and frequent fires, which decreased soil C and N (Cheng et al. 2013; Girona-García et al. 2017). Intensive fires were characterized by higher temperature and longer duration, which highly combusted the organic materials and resulted in the decreases of soil C and N (Girona-García et al. 2017). Frequent fires also decreased soil C and N due to the lower input from the nutrients of aboveground vegetation (Cheng et al. 2013).

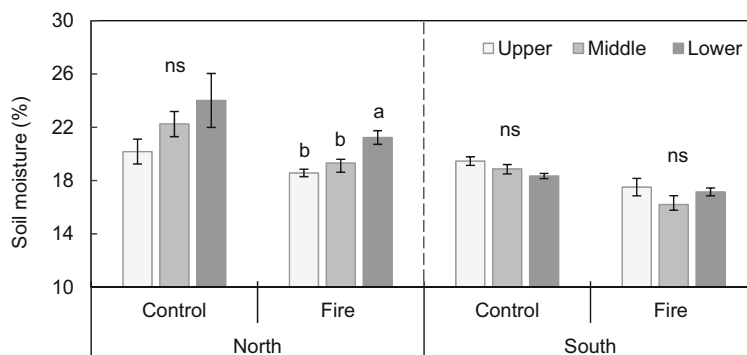
We observed a significant increase in soil  $\text{NH}_4^+$  but a decrease in soil  $\text{NO}_3^-$  due to fire, which did not agree with previous studies (Cui et al. 2010; Wan et al. 2001). For example, soil  $\text{NO}_3^-$  and  $\text{NH}_4^+$  were increased throughout the growing season after annual burning in a semiarid grassland (Augustine et al. 2014) and



**Fig. 6** Effects of fire on soil moisture at the 0–6 cm depth in north and south slopes in a semiarid restored grassland. The percentage indicates the reduction of soil moisture by fire; error bars denote two standard errors of the mean; \*\* indicates significant

differences between control and fire treatments within the same slope aspect at  $P < 0.01$ ; means with different lowercase letters indicate significant at  $P < 0.05$

**Fig. 7** Effects of slope positions on soil moisture at the 0–6 cm depth in control and fire treatments of north and south slopes in a semiarid restored grassland. ns, not significant; error bars denote two standard errors of the mean; means with different lowercase letters indicate significant differences among slope positions at  $P < 0.05$



increased by fire in a temperate steppe (Wei et al. 2014). Increased soil  $\text{NH}_4^+$  results from ash deposition and increases in N mineralization caused by altered soil temperature, pH and microbial activities (Knoepp and Swank 1993). The increase in soil  $\text{NO}_3^-$  is the result of increased nitrification stimulated by increased soil  $\text{NH}_4^+$ , altered soil pH, temperature and microbial activities, and decreased allelopathy (Andersson et al. 2004; Christensen 1973; Fultz et al. 2016). In our study, a fire significantly increased aboveground biomass (+65%) and accelerated the uptake of inorganic N from the soil (Jensen et al. 2001; Romanyà et al. 2001), which may decrease soil  $\text{NO}_3^-$ .

We observed a significant increase in soil EP at the 0–10 cm depth from fire, consistent with the results of Rau et al. (2007), in which soil EP in topsoils was increased immediately following a fire and remained elevated for 2 years due to the fire's transformation of organic P in the plant into inorganic P. An alternative explanation was that the higher soil temperature and lower soil moisture caused by fire enhanced the mineralization of organic P and result in the increased EP (Grierson et al. 1999). However, soil TP (0–20 cm) and AK (0–10 cm) were not significantly altered by fire (Table 3), probably due to the loss of P and K through particulate or non-particulate during combustion (Kugbe et al. 2015). For example, in northern Ghana, 50% and 75% of P and K were lost in particulate form, and 50% and 25% were lost in non-particulate form during combustion across the savanna, woody savanna, grassland savanna, and shrubland ecosystems (Kugbe et al. 2015). Therefore, less P and K in the ash was added to the soil. Additively, plant absorbed more P and K after fire (Kutiel and Naveh 1987), thus soil TP and AK were not significantly altered. Given that the plant regrowth required lots of soil nutrients, especially for N, P, and K (Kutiel and Naveh 1987), and fire increased

soil N (Table 3), the P and K may limit plant growth post-fire.

The nutrients contents in above- and below-ground biomass and litter may affect soil nutrients in the grassland ecosystem, especially for a restored grassland (Deng et al. 2014; Mofidi et al. 2013; Scalon et al. 2014; Villalobos-Vega et al. 2011). For example, soil nutrients contents significantly increased with the increase of grazing exclusion time in a semiarid grassland due to the increased biomass that in turn increased soil organic matter input through litter and roots (Jing et al. 2014). Therefore, further research is needed to examine the effects of fire on the nutrient input from plant and litter into the soils.

The effects of slope aspect on soil nutrients and their responses to fire

We demonstrated that slope aspect significantly affected soil nutrients (Table 2), and the contents of most soil nutrients in the north slope were greater than those in the south slope (Fig. 2), in agreement with previous studies (Gong et al. 2007; Mudrick et al. 1994). For example, higher soil nutrients were observed in the north slope than the south slope in a small catchment in the hilly loess area, China (Gong et al. 2007). Generally, in the Northern Hemisphere, the north slope receives lower solar radiation than the south slope, resulting in the lower soil temperatures (Måren et al. 2015) and the higher soil moisture (Fig. 6). Solar radiation, soil moisture, and temperature could influence soil OC and nutrients status through the direct and indirect effects (Brandt et al. 2010; Hook and Burke 2000; Verhoef et al. 2000; Wang et al. 2006). In this semiarid grassland ecosystem, however, soil moisture may be a limiting factor in controlling the plant growth and microbial activities (D'Odorico et al. 2007; Liu et al. 2009). Therefore,

higher aboveground biomass and plant cover were found in the north slope (Fig. A1c, d), which had the higher soil moisture than the south slope. Thus, more litter accumulates in the north slope and releases more nutrients to the soils through the decomposition of litter and the mineralization of organic matter (Huang et al. 2015; Mudrick et al. 1994).

We observed the similar responses of soil OC and TN to fire between north and south slopes ( $P > 0.05$  for interactions between fire and aspect, Table 2); thus, the effects of fire on soil OC and TN were independent of slope aspect. However, most P and K metrics were significantly decreased by fire in the north slope but less altered in the south slope (Fig. 4a), possibly because plants take up more P and K from soils in the north slope than the south slope. In this area, fire enhanced the uptake of soil P and K by plants (unpublished data), which might be the reason for the decreased P and K in the north slope after a fire.

The effects of slope position on soil nutrients and their responses to fire

This study showed that soil nutrients varied with slope positions (Fig. 3), and the discrepancies were mainly in the upper and lower slope. Soil nutrients were hypothesized to be higher in the lower slope than the upper slope because lower slope usually have the higher soil moisture, the greater above- and below-ground biomass and the faster decomposition of organic matter, thus leading to the higher return rates of nutrients to the soils (Hook and Burke 2000; Sariyildiz et al. 2005). However, we observed the higher soil nutrient contents in the upper slope than the lower slope (Fig. 3). In this study, the upper slope was characterized by higher canopy cover and aboveground biomass (Fig. A1a and b) than the other slope positions. Slope position did not affect soil moisture (Fig. 7), and the lower slope was not affected by groundwater level (Chen et al. 2008). Furthermore, soil temperature was relatively higher in the upper slope than the lower slope in this region, which may result in a relatively high turnover rate of organic materials and thus the release of nutrients to soils (Tsui et al. 2004). Moreover, due to the higher ground canopy cover (90%, 89% and 87% in upper, middle and lower slopes, respectively) (Fig. A1a) and the rapid recover post-fire,

nutrient transport with soil particles along slopes could be neglected, thus favouring the accumulation of nutrients in upper slope soils. Therefore, the higher nutrient contents in the upper soils than lower soils were expected, consistent with observations in a subtropical pasture (Sigua and Coleman 2010).

The effects of fire on soil nutrients were not influenced by slope positions in this study, probably due to the large spatial variations of soil nutrients along the slope (with variance coefficients of 4–39% in the control treatment and 5–31% in the fire treatment for all nutrients, respectively). The spatial patterns of soil nutrients may provide an explicit explanation on the response of soil resources to fire, therefore, these effects merit further investigated. Given that slope positions altered the effects of fire on plant coverage (Pereira et al. 2016), which may regulate nutrients dynamics in soils, further understanding of the variation of fire effects on nutrients among slope positions would provide more evidence about mechanisms behind soil nutrient dynamics in grassland.

## Conclusions

Collectively, our results demonstrated that both wildfire and topography (slope aspect and slope position) influence soil nutrients in the semiarid restored grassland. Wildfire significantly increased the contents of soil OC, TN,  $\text{NH}_4^+$ , and EP. The nutrient contents were higher in the north slope than the south slope but decreased with decreasing slope position. The effects of fire on soil OC, TN, and  $\text{NO}_3^-$  were consistent across north and south slope, but the effects of fire on soil  $\text{NH}_4^+$ , TP, EP, and AK varied with slope aspect. However, the effects of fire on soil nutrients were not influenced by slope positions. Future research is recommended to understand the effects of fire on nutrient uptake by plants and their responses to topography, which would provide the mechanism behind the responses of soil nutrients to fire in various topographical conditions.

**Acknowledgements** This study was supported by the National Key Research and Development Program (No. 2016YFC0500704), the National Natural Science Foundation of China (41471244), the Program from the Northwest A&F University (2452017028), and the Special-Funds of Scientific Research Programs of State Key Laboratory of Soil Erosion and Dryland Farming on the Loess Plateau (A314021403-Q5).

## References

- Alexander JD, Seavy NE, Ralph CJ, Hogoboom B (2006) Vegetation and topographical correlates of fire severity from two fires in the Klamath-Siskiyou region of Oregon and California. *Int J Wildland Fire* 15:237–245
- Andersson M, Michelsen A, Jensen M, Kjoller A (2004) Tropical savannah woodland: effects of experimental fire on soil microorganisms and soil emissions of carbon dioxide. *Soil Biol Biochem* 36:849–858
- Augustine DJ, Brewer P, Blumenthal DM, Derner JD, Fischer JCV (2014) Prescribed fire, soil inorganic nitrogen dynamics, and plant responses in a semiarid grassland. *J Arid Environ* 104:59–66
- Austin AT, Vivanco L (2006) Plant litter decomposition in a semi-arid ecosystem controlled by photodegradation. *Nature* 442:555–558
- Balfour VN, Doerr SH, Robichaud PR (2014) The temporal evolution of wildfire ash and implications for post-fire infiltration. *Int J Wildland Fire* 23:733–745
- Bennie J, Huntley B, Wiltshire A, Hill MO, Baxter R (2008) Slope, aspect and climate: spatially explicit and implicit models of topographic microclimate in chalk grassland. *Ecol Model* 216:47–59
- Bodí MB, Martin DA, Balfour VN et al (2014) Wildland fire ash: production, composition and eco-hydro-geomorphic effects. *Earth-Sci Rev* 130:103–127
- Bond WJ, Keeley JE (2005) Fire as a global 'herbivore': the ecology and evolution of flammable ecosystems. *Trends Ecol Evol* 20:387–394
- Brandt LA, King JY, Hobbie SE, Milchunas DG, Sinsabaugh RL (2010) The role of photodegradation in surface litter decomposition across a grassland ecosystem precipitation gradient. *Ecosystems* 13:765–781
- Burnett BN, Meyer GA, McFadden LD (2008) Aspect-related microclimatic influences on slope forms and processes, northeastern Arizona. *J Geophys Res Earth* 113:F03002. <https://doi.org/10.1029/2007JF000789>
- Chen H, Shao M, Li Y (2008) Soil desiccation in the loess plateau of China. *Geoderma* 143:91–100
- Cheng CH, Chen YS, Huang YH, Chiou CR, Lin CC, Menyailo OV (2013) Effects of repeated fires on ecosystem C and N stocks along a fire induced forest/grassland gradient. *J Geophys Res Biogeosci* 118:215–225
- Cheng J, Jing G, Wei L, Jing Z (2016) Long-term grazing exclusion effects on vegetation characteristics, soil properties and bacterial communities in the semi-arid grasslands of China. *Ecol Eng* 97:170–178
- Choromanska U, DeLuca TH (2002) Microbial activity and nitrogen mineralization in forest mineral soils following heating: evaluation of post-fire effects. *Soil Biol Biochem* 34:263–271
- Christensen NL (1973) Fire and the nitrogen cycle in California chaparral. *Science* 181:66–68
- Coetsee C, February EC, Bond WJ (2008) Nitrogen availability is not affected by frequent fire in a south African savanna. *J Trop Ecol* 24:647–654
- Collins SL (1992) Fire frequency and community heterogeneity in tallgrass prairie vegetation. *Ecology* 73:2001–2006
- Cui Q, Lü XT, Wang QB, Han XG (2010) Nitrogen fertilization and fire act independently on foliar stoichiometry in a temperate steppe. *Plant Soil* 334:209–219
- da Silva DM, Batalha MA (2008) Soil-vegetation relationships in cerrados under different fire frequencies. *Plant Soil* 311:87–96
- Davies KW, Bates JD, Miller RF (2007) Short-term effects of burning Wyoming big sagebrush steppe in Southeast Oregon. *Rangel Ecol Manag* 60:515–522
- Davies KW, Sheley RL, Bates JD (2008) Does fall prescribed burning *Artemisia tridentata* steppe promote invasion or resistance to invasion after a recovery period? *J Arid Environ* 72:1076–1085
- Davies KW, Bates JD, Svejcar TJ, Boyd CS (2010) Effects of long-term livestock grazing on fuel characteristics in rangelands: an example from the sagebrush steppe. *Rangel Ecol Manag* 63:662–669
- Davies KW, Vavra M, Schultz BW, Rimbey NR (2014) Implications of longer term grazing rest in the Sagebrush Steppe. *J Rangeland Appl* 1:14–34
- de Souza MC, Rossatto DR, Cook GD, Fujinuma R, Menzies NW, Morellato LPC, Habermann G (2016) Mineral nutrition and specific leaf area of plants under contrasting long-term fire frequencies: a case study in a mesic savanna in Australia. *Trees* 30:329–335
- Del Grosso S, Parton W, Stohlgren T et al (2008) Global potential net primary production predicted from vegetation class, precipitation, and temperature. *Ecology* 89:2117–2126
- Deng L, Zhang Z, Shangguan Z (2014) Long-term fencing effects on plant diversity and soil properties in China. *Soil Till Res* 137:7–15
- D'Odorico P, Caylor K, Okin GS, Scanlon TM (2007) On soil moisture-vegetation feedbacks and their possible effects on the dynamics of dryland ecosystems. *J Geophys Res Biogeosci* 112:G04010. <https://doi.org/10.1029/2006JG000379>
- Fernández I, Cabreiro A, Carballas T (1997) Organic matter changes immediately after a wildfire in an Atlantic forest soil and comparison with laboratory soil heating. *Soil Biol Biochem* 29:1–11
- Fernández-Lugo S, Bermejo LA, de Nascimento L, Méndez J, Naranjo-Cigala A, Arévalo JR (2013) Productivity: key factor affecting grazing exclusion effects on vegetation and soil. *Plant Ecol* 214:641–656
- Ficken CD, Wright JP (2017) Contributions of microbial activity and ash deposition to post-fire nitrogen availability in a pine savanna. *Biogeosciences* 14:241–255
- Flannigan M (2015) Carbon cycle: fire evolution split by continent. *Nat Geosci* 8:167–168
- Fonseca F, de Figueiredo T, Nogueira C, Queirós A (2017) Effect of prescribed fire on soil properties and soil erosion in a Mediterranean mountain area. *Geoderma* 307:172–180
- Fu BJ, Liu SL, Ma KM, Zhu YG (2004) Relationships between soil characteristics, topography and plant diversity in a heterogeneous deciduous broad-leaved forest near Beijing, China. *Plant Soil* 261:47–54
- Fultz LM, Moore-Kucera J, Dathe J et al (2016) Forest wildfire and grassland prescribed fire effects on soil biogeochemical processes and microbial communities: two case studies in the semi-arid southwest. *Appl Soil Ecol* 99:118–128

- Gershenson A, Bader NE, Cheng W (2009) Effects of substrate availability on the temperature sensitivity of soil organic matter decomposition. *Global Change Biol* 15:176–183
- Gibson DJ, Hartnett DC, Merrill GL (1990) Fire temperature heterogeneity in contrasting fire prone habitats: Kansas tallgrass prairie and Florida sandhill. *Bull Torrey Bot Club* 117:349–356
- Girona-García A, Badía-Villas D, Martí-Dalmau C, Ortiz-Perpiñá O, Mora JL, Armas-Herrera CM (2017) Effects of prescribed fire for pasture management on soil organic matter and biological properties: a 1-year study case in the central Pyrenees. *Sci Total Environ* 618:1079–1087
- Gong J, Chen LD, Fu BJ, Wei W (2007) Integrated effects of slope aspect and land use on soil nutrients in a small catchment in a hilly loess area, China. *Int J Sust Dev World* 14:307–316
- Grierson PF, Comerford NB, Jokela EJ (1999) Phosphorus mineralization and microbial biomass in a Florida Spodosol: effects of water potential, temperature and fertilizer application. *Biol Fertil Soils* 28:244–252
- Hanan EJ, Tague CN, Schimel JP (2017) Nitrogen cycling and export in California chaparral: the role of climate in shaping ecosystem responses to fire. *Ecol Monogr* 87:76–90
- He N, Wu L, Wang Y, Han X (2009) Changes in carbon and nitrogen in soil particle-size fractions along a grassland restoration chronosequence in northern China. *Geoderma* 150:302–308
- Heyerdahl EK, Brubaker LB, Agee JK (2001) Spatial controls of historical fire regimes: a multiscale example from the interior west, USA. *Ecology* 82:660–678
- Hook PB, Burke IC (2000) Biogeochemistry in a shortgrass landscape: control by topography, soil texture, and microclimate. *Ecology* 81:2686–2703
- Hu Z, Li S, Guo Q, Niu S, He N, Li L, Yu G (2016) A synthesis of the effect of grazing exclusion on carbon dynamics in grasslands in China. *Glob Chang Biol* 22:1385–1393
- Huang YM, Liu D, An SS (2015) Effects of slope aspect on soil nitrogen and microbial properties in the Chinese loess region. *Catena* 125:135–145
- Jensen M, Michelsen A, Gashaw M (2001) Responses in plant, soil inorganic and microbial nutrient pools to experimental fire, ash and biomass addition in a woodland savanna. *Oecologia* 128:85–93
- Jing Z, Cheng J, Su J, Bai Y, Jin J (2014) Changes in plant community composition and soil properties under 3- decade grazing exclusion in semiarid grassland. *Ecol Eng* 64:171–178
- Johansen MP, Hakonson TE, Breshears DD (2001) Post-fire runoff and erosion from rainfall simulation: contrasting forests with shrublands and grasslands. *Hydrol Process* 15:2953–2965
- Jones A, Carter JG (2016) Implications of Longer Term Rest from Grazing in the Sagebrush Steppe: An Alternative Perspective. *J Rangeland Appl* 3:1–8
- Kachurina OM, Zhang H, Raun WR, Krenzer EG (2000) Simultaneous determination of soil aluminum, ammonium- and nitrate-nitrogen using 1 M potassium chloride extraction. *Commun Soil Sci Plan* 31:893–903
- Knicker H, González-Vila FJ, Polvillo O, González JA, Almendros G (2005) Fire-induced transformation of C- and N-forms in different organic soil fractions from a dystric Cambisol under a Mediterranean pine forest (*Pinus pinaster*). *Soil Biol Biochem* 37:701–718
- Knoepp JD, Swank WT (1993) Site preparation burning to improve southern Appalachian pine-hardwood stands: nitrogen responses in soil, soil water, and streams. *Can J For Res* 23:2263–2270
- Kugbe J, Fosu M, Vlek PL (2015) Impact of season, fuel load and vegetation cover on fire mediated nutrient losses across savanna agro-ecosystems: the case of northern Ghana. *Nutr Cycl Agroecosyst* 102:113–136
- Kutiel P, Naveh Z (1987) The effect of fire on nutrients in a pine forest soil. *Plant Soil* 104:269–274
- Liu W, Xu W, Yi H, Wang C, Wan S (2007) Responses of microbial biomass and respiration of soil to topography, burning, and nitrogen fertilization in a temperate steppe. *Biol Fertil Soils* 44:259–268
- Liu W, Zhang Z, Wan S (2009) Predominant role of water in regulating soil and microbial respiration and their responses to climate change in a semiarid grassland. *Global Change Biol* 15:184–195
- Måren IE, Karki S, Prajapati C, Yadav RK, Shrestha BB (2015) Facing north or south: does slope aspect impact forest stand characteristics and soil properties in a semiarid trans-Himalayan valley? *J Arid Environ* 121:112–123
- Marion GM, Moreno JM, Oechel WC (1991) Fire severity, ash deposition, and clipping effects on soil nutrients in chaparral. *Soil Sci Soc Am J* 55:235–240
- Miranda AC, Miranda HS, Dias IFO, de Souza Dias BF (1993) Soil and air temperatures during prescribed cerated fires in Central Brazil. *J Trop Ecol* 9:313–320
- Mofidi M, Jafari M, Tavili A, Rashtbari M, Alijanpour A (2013) Grazing exclusion effect on soil and vegetation properties in Imam Kandi Rangelands, Iran. *Arid Land Res Manag* 27:32–40
- Mudrick DA, Hoosein M, Jr RRRH, Townsend EC (1994) Decomposition of leaf litter in an Appalachian forest: effects of leaf species, aspect, slope position and time. *For Ecol Manag* 68:231–250
- Novara A, Gristina L, Rühl J, Pasta S, D'Angelo G, La Mantia T, Pereira P (2013) Grassland fire effect on soil organic carbon reservoirs in a semiarid environment. *Solid Earth Discuss* 4:381–385
- Page AL, Miller RH, Keeney DR (1982) Methods of soil analysis: chemical and microbiological properties. American Society of Agronomy, Madison, Wisconsin
- Pellegrini AF, Hedin LO, Staver AC, Govender N (2015) Fire alters ecosystem carbon and nutrients but not plant nutrient stoichiometry or composition in tropical savanna. *Ecology* 96:1275–1285
- Pereira P, Úbeda X, Mataix-Solera J, Martín D, Oliva M, Novara A (2013) Short-term spatio-temporal spring grassland fire effects on soil colour, organic matter and water repellency in Lithuania. *Solid Earth Discuss* 5:2119–2154
- Pereira P, Cerda A, Lopez AJ et al (2016) Short-term vegetation recovery after a grassland fire in Lithuania: the effects of fire severity, slope position and aspect. *Land Degrad Dev* 27:1523–1534
- Pitman AJ, Narisma GT, McAneney J (2007) The impact of climate change on the risk of forest and grassland fires in Australia. *Climatic Change* 84:383–401



- Qiu L, Wei X, Ma T, Wei Y, Horton R, Zhang X, Cheng J (2015) Effects of land-use change on soil organic carbon and nitrogen in density fractions and soil  $\delta^{13}\text{C}$  and  $\delta^{15}\text{N}$  in semiarid grasslands. *Plant Soil* 390:419–430
- Rau BM, Blank RR, Chambers JC, Johnson DW (2007) Prescribed fire in a Great Basin sagebrush ecosystem: dynamics of soil extractable nitrogen and phosphorus. *J Arid Environ* 71:362–375
- Reich PB, Hobbie SE (2013) Decade-long soil nitrogen constraint on the  $\text{CO}_2$  fertilization of plant biomass. *Nat Clim Chang* 3: 278–282
- Romanyà J, Casals P, Vallejo VR (2001) Short-term effects of fire on soil nitrogen availability in Mediterranean grasslands and shrublands growing in old fields. *For Ecol Manag* 147:39–53
- Santín C, Doerr SH, Shakesby RA et al (2012) Carbon loads, forms and sequestration potential within ash deposits produced by wildfire: new insights from the 2009 ‘Black Saturday’ fires, Australia. *Eur J For Res* 131:1245–1253
- Sariyildiz T, Anderson JM, Kucuk M (2005) Effects of tree species and topography on soil chemistry, litter quality, and decomposition in Northeast Turkey. *Soil Biol Biochem* 37:1695–1706
- Scalon MC, Rossatto DR, Franco AC (2014) Do litter manipulations affect leaf functional traits of savanna woody plants? *Plant Ecol* 215:111–120
- Schmidt MW, Noack AG (2000) Black carbon in soils and sediments: analysis, distribution, implications, and current challenges. *Glob Biogeochem Cy* 14:777–793
- Schoennagel T, Veblen TT, Romme WH (2004) The interaction of fire, fuels, and climate across Rocky Mountain forests. *Bioscience* 54:661–676
- See CR, Yanai RD, Fisk MC, Vadeboncoeur MA, Quintero BA, Fahey TJ (2015) Soil nitrogen affects phosphorus recycling: foliar resorption and plant–soil feedbacks in a northern hardwood forest. *Ecology* 96:2488–2498
- Sigua GC, Coleman SW (2010) Spatial distribution of soil carbon in pastures with cow-calf operation: effects of slope aspect and slope position. *J Soils Sediments* 10:240–247
- Stock WD, Lewis OAM (1986) Soil nitrogen and the role of fire as a mineralizing agent in a south African coastal fynbos ecosystem. *J Ecol* 74:317–328
- Suggitt AJ, Gillingham PK, Hill JK, Huntley B, Kunin WE, Roy DB, Thomas CD (2011) Habitat microclimates drive fine-scale variation in extreme temperatures. *Oikos* 120:1–8
- Tsui CC, Chen ZS, Hsieh CF (2004) Relationships between soil properties and slope position in a lowland rain forest of southern Taiwan. *Geoderma* 123:131–142
- Turner BL, Wright SJ (2014) The response of microbial biomass and hydrolytic enzymes to a decade of nitrogen, phosphorus, and potassium addition in a lowland tropical rain forest. *Biogeochemistry* 117:115–130
- Verhoef HA, Verspagen JM, Zoomer HR (2000) Direct and indirect effects of ultraviolet-B radiation on soil biota, decomposition and nutrient fluxes in dune grassland soil systems. *Biol Fertil Soils* 31:366–371
- Villalobos-Vega R, Goldstein G, Haridasan M, Franco AC, Miralles-Wilhelm F, Scholz FG, Bucci SJ (2011) Leaf litter manipulations alter soil physicochemical properties and tree growth in a Neotropical savanna. *Plant Soil* 346:385–397
- Wan S, Hui D, Luo Y (2001) Fire effects on nitrogen pools and dynamics in terrestrial ecosystems: a meta-analysis. *Ecol Appl* 11:1349–1365
- Wang C, Wan S, Xing X, Zhang L, Han X (2006) Temperature and soil moisture interactively affected soil net N mineralization in temperate grassland in northern China. *Soil Biol Biochem* 38:1101–1110
- Wang L, Wei SP, Horton R, Shao MA (2011) Effects of vegetation and slope aspect on water budget in the hill and gully region of the loess plateau of China. *Catena* 87:90–100
- Wei HW, Lü XT, Lü FM, Han XG (2014) Effects of nitrogen addition and fire on plant nitrogen use in a temperate steppe. *PLoS One* 9:e90057
- Wu GL, Zhao LP, Wang D, Shi ZH (2014) Effects of time-since-fire on vegetation composition and structures in semi-arid perennial grassland on the loess plateau, China. *Clean-Soil Air Water* 42:98–103